

01 LOCATION PLAN
NTS

OFFSETS	ASSETS	LINETYPES
3M OFFSET FROM HIGH PRESSURE GAS	COMMUNICATIONS GENERAL	C(A)
	DRAINAGE	D(A)
1.5M OFFSET FROM HIGH VOLTAGE ELECTRICITY	ELECTRICITY HIGH VOLTAGE	E(HV)
	ELECTRICITY GENERAL/LOW VOLTAGE	E(A)
	FIRE SERVICE	FS(A)
	GAS HIGH PRESSURE	G-HP(A)
	GAS UNDEFINED PRESSURE	G(A)
	GAS TRANSMISSION PRESSURE	G-TP(A)
	SEWERAGE	S(A)
	COMMUNICATIONS TELSTRA	T(A)
	UNIDENTIFIED ASSET	U(A)
	WATER	W(A)
	OVERHEAD ELECTRICAL	---

NOTE: UTILITY LINETYPES ARE DESIGNATED AS (A), (B), (C) or (D) WHICH DEFINE THE ACCURACY OF UNDERGROUND UTILITY LOCATIONS IN THE DRAWINGS.
 A: Highest accuracy. Underground utility location is verified by non-destructive digging.
 B: High accuracy. Utilities are located through surface geophysical methods and survey data.
 C: Moderate accuracy. Utilities are plotted based on existing, often limited, records and surface features like manholes or valves.
 D: Lowest accuracy. Information is derived entirely from existing records or oral testimony.



HAWKE STREET GREENING - EXISTING UTILITIES OVERLAY

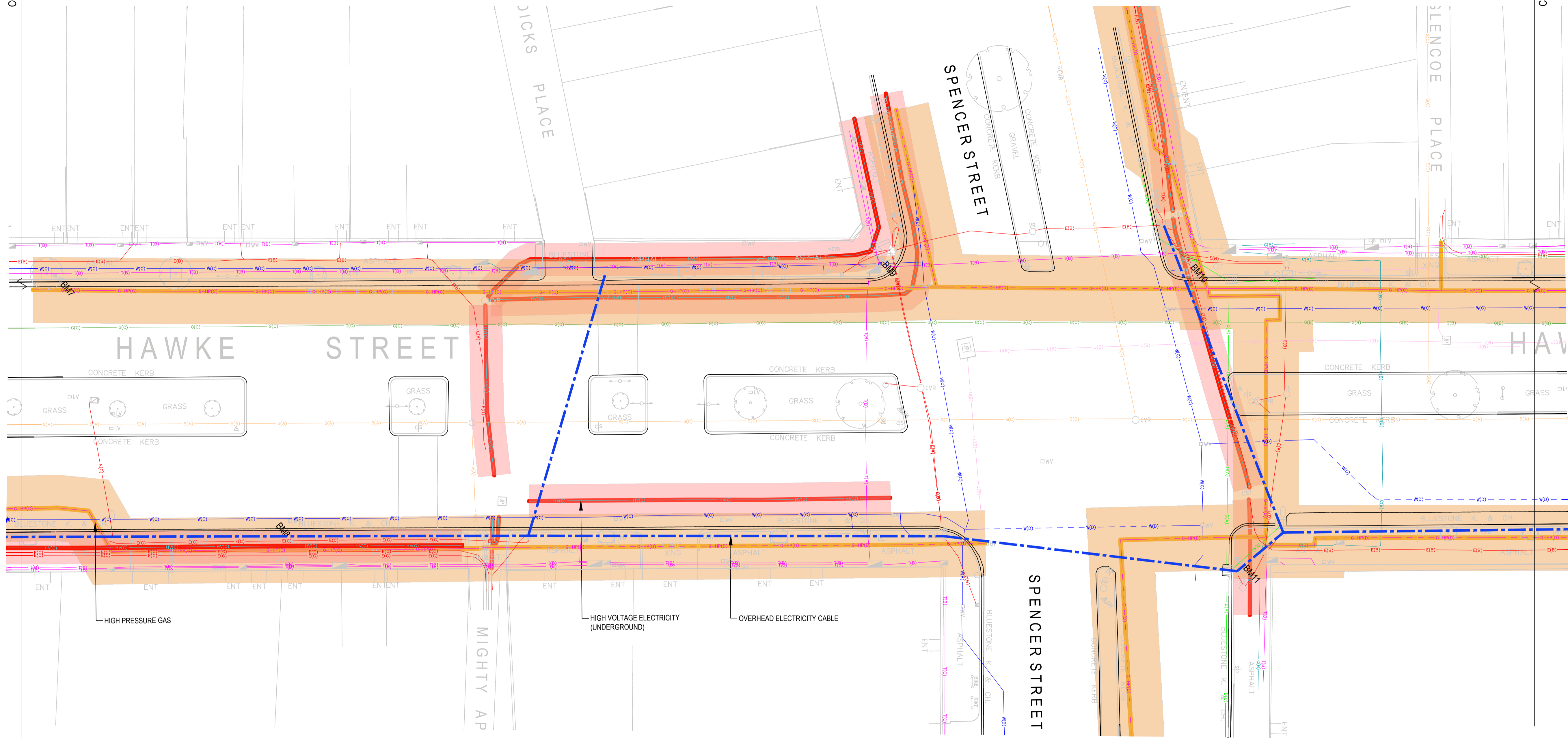


OFFSETS		ASSETS		LINETYPES	
3M OFFSET FROM HIGH PRESSURE GAS		COMMUNICATIONS GENERAL		C(A)	
1.5M OFFSET FROM HIGH VOLTAGE ELECTRICITY		DRAINAGE		D(A)	
		ELECTRICITY HIGH VOLTAGE		E(H)	
		ELECTRICITY GENERAL/LOW VOLTAGE		E(A)	
		FIRE SERVICE		FS(A)	
		GAS HIGH PRESSURE		G-HP(A)	
		GAS UNDEFINED PRESSURE		G(A)	
		GAS TRANSMISSION PRESSURE		G-TP(A)	
		SEWERAGE		S(A)	
		COMMUNICATIONS TELSTRA		T(A)	
		UNIDENTIFIED ASSET		U(A)	
		WATER		W(A)	
		OVERHEAD ELECTRICAL			

NOTE: UTILITY LINETYPES ARE DESIGNATED AS (A), (B), (C) or (D) WHICH DEFINE THE ACCURACY OF UNDERGROUND UTILITY LOCATIONS IN THE DRAWINGS.
 A: Highest accuracy. Underground utility location is verified by non-destructive digging.
 B: High accuracy. Utilities are located through surface geophysical methods and survey data.
 C: Moderate accuracy. Utilities are plotted based on existing, often limited, records and surface features like manholes or valves.
 D: Lowest accuracy. Information is derived entirely from existing records or oral testimony.



HAWKE STREET GREENING - EXISTING UTILITIES OVERLAY



OFFSETS	ASSETS	LINETYPES
3M OFFSET FROM HIGH PRESSURE GAS	COMMUNICATIONS GENERAL	C(A)
	DRAINAGE	D(A)
1.5M OFFSET FROM HIGH VOLTAGE ELECTRICITY	ELECTRICITY HIGH VOLTAGE	E(H)
	ELECTRICITY GENERAL/LOW VOLTAGE	E(A)
	FIRE SERVICE	FS(A)
	GAS HIGH PRESSURE	G-HP(A)
	GAS UNDEFINED PRESSURE	G(A)
	GAS TRANSMISSION PRESSURE	G-TP(A)
	SEWERAGE	S(A)
	COMMUNICATIONS TELSTRA	T(A)
	UNIDENTIFIED ASSET	U(A)
	WATER	W(A)
	OVERHEAD ELECTRICAL	---

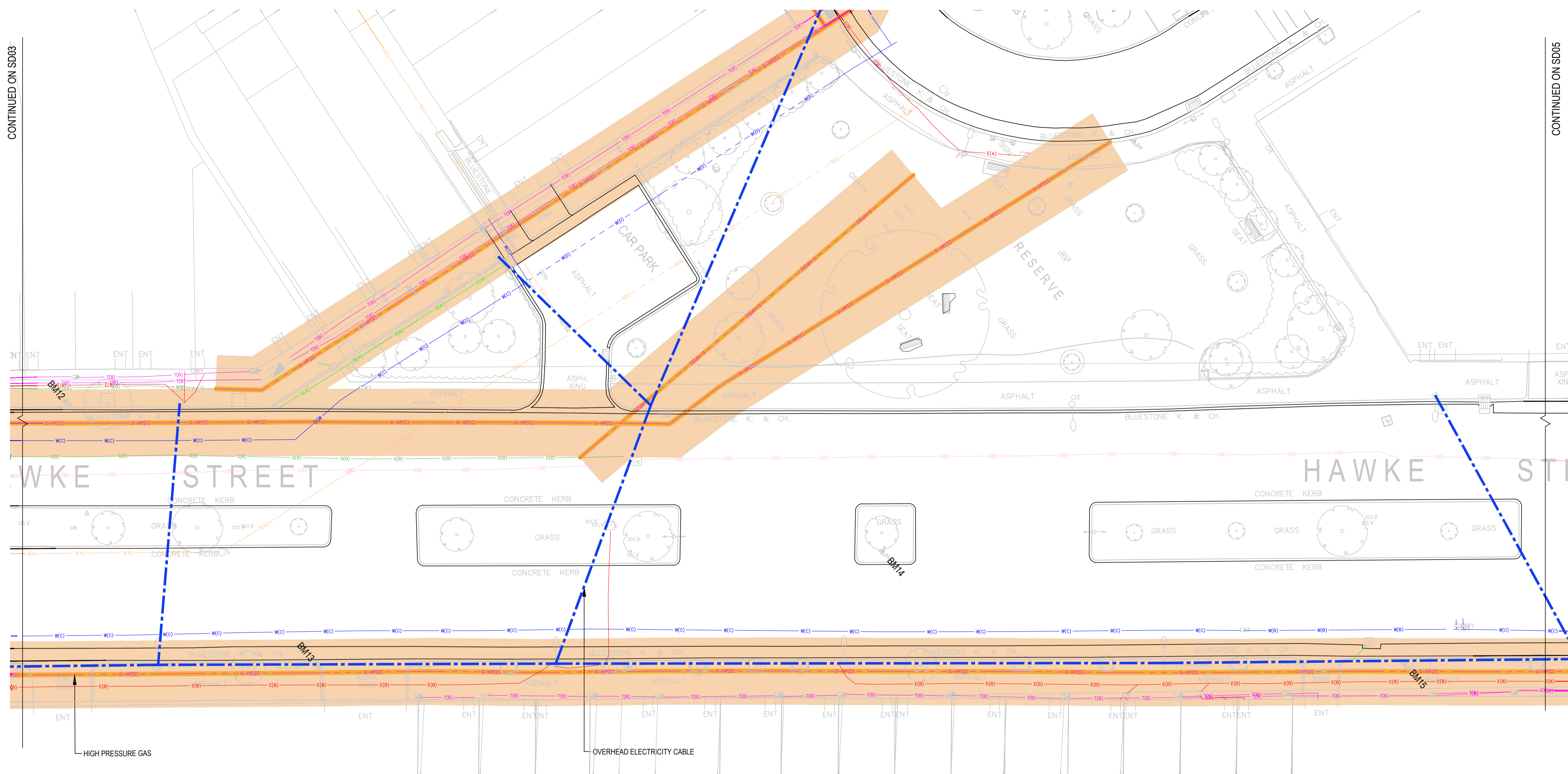
NOTE: UTILITY LINETYPES ARE DESIGNATED AS (A), (B), (C) or (D) WHICH DEFINE THE ACCURACY OF UNDERGROUND UTILITY LOCATIONS IN THE DRAWINGS.
 A: Highest accuracy. Underground utility location is verified by non-destructive digging.
 B: High accuracy. Utilities are located through surface geophysical methods and survey data.
 C: Moderate accuracy. Utilities are plotted based on existing, often limited, records and surface features like manholes or valves.
 D: Lowest accuracy. Information is derived entirely from existing records or oral testimony.



HAWKE STREET GREENING - EXISTING UTILITIES OVERLAY

CONTINUED ON SD03

CONTINUED ON SD05

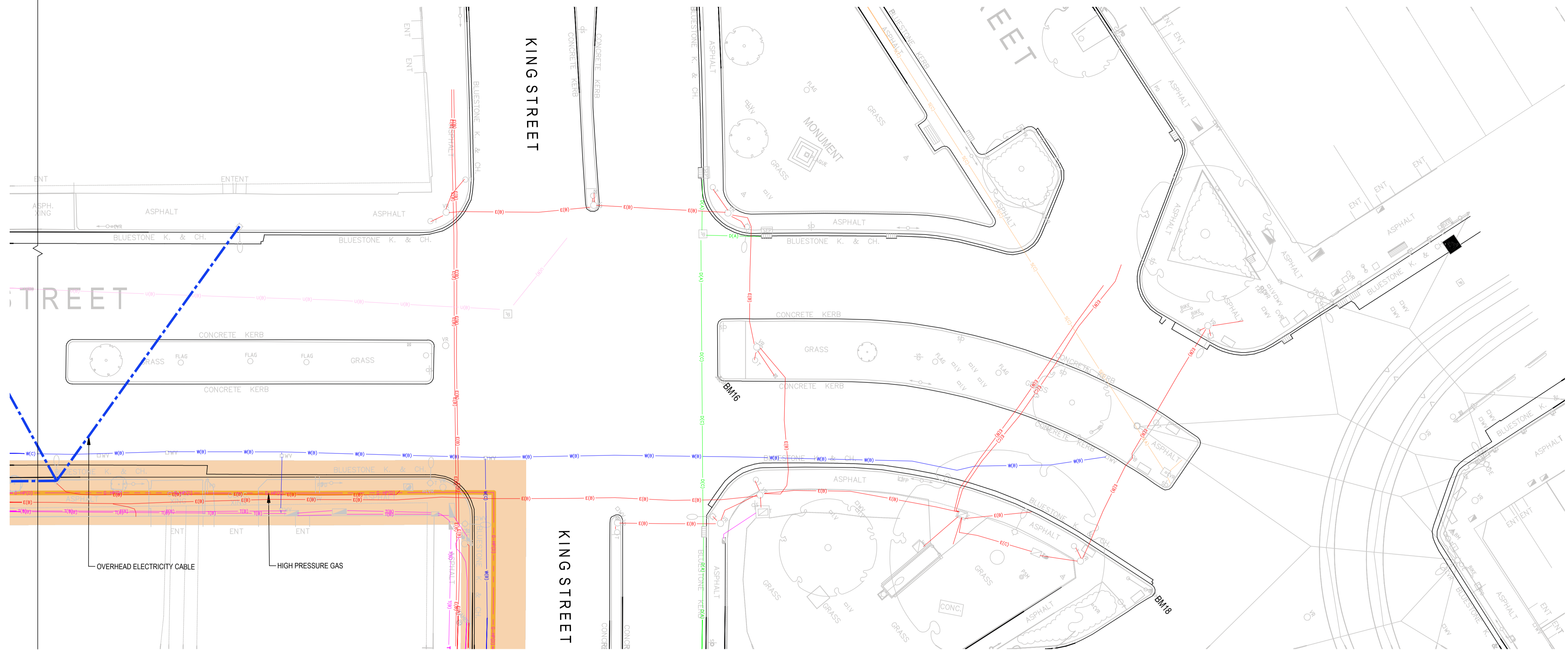


OFFSETS	ASSETS	LINETYPES
3M OFFSET FROM HIGH PRESSURE GAS	COMMUNICATIONS GENERAL	C(A)
	DRAINAGE	D(A)
1.5M OFFSET FROM HIGH VOLTAGE ELECTRICITY	ELECTRICITY HIGH VOLTAGE	E(H)
	ELECTRICITY GENERAL/LOW VOLTAGE	E(A)
	FIRE SERVICE	FS(A)
	GAS HIGH PRESSURE	G-HP(A)
	GAS UNDEFINED PRESSURE	G(A)
	GAS TRANSMISSION PRESSURE	G-TP(A)
	SEWERAGE	S(A)
	COMMUNICATIONS TELSTRA	T(A)
	UNIDENTIFIED ASSET	U(A)
	WATER	W(A)
	OVERHEAD ELECTRICAL	---


NOTE: UTILITY LINETYPES ARE DESIGNATED AS (A), (B), (C) or (D) WHICH DEFINE THE ACCURACY OF UNDERGROUND UTILITY LOCATIONS IN THE DRAWINGS.
 A: Highest accuracy. Underground utility location is verified by non-destructive digging.
 B: High accuracy. Utilities are located through surface geophysical methods and survey data.
 C: Moderate accuracy. Utilities are plotted based on existing, often limited, records and surface features like manholes or valves.
 D: Lowest accuracy. Information is derived entirely from existing records or oral testimony.



HAWKE STREET GREENING - EXISTING UTILITIES OVERLAY
















OFFSETS

3M OFFSET FROM HIGH PRESSURE GAS 

1.5M OFFSET FROM HIGH VOLTAGE ELECTRICITY 

NOTE: UTILITY LINETYPES ARE DESIGNATED AS (A), (B), (C) or (D) WHICH DEFINE THE ACCURACY OF UNDERGROUND UTILITY LOCATIONS IN THE DRAWINGS.
 A: Highest accuracy. Underground utility location is verified by non-destructive digging.
 B: High accuracy. Utilities are located through surface geophysical methods and survey data.
 C: Moderate accuracy. Utilities are plotted based on existing, often limited, records and surface features like manholes or valves.
 D: Lowest accuracy. Information is derived entirely from existing records or oral testimony.

ASSETS

COMMUNICATIONS GENERAL	
DRAINAGE	
ELECTRICITY HIGH VOLTAGE	
ELECTRICITY GENERAL/LOW VOLTAGE	
FIRE SERVICE	
GAS HIGH PRESSURE	
GAS UNDEFINED PRESSURE	
GAS TRANSMISSION PRESSURE	
SEWERAGE	
COMMUNICATIONS TELSTRA	
UNIDENTIFIED ASSET	
WATER	
OVERHEAD ELECTRICAL	

LINETYPES



HAWKE STREET GREENING - EXISTING UTILITIES OVERLAY