

**MELBOURNE CITY COUNCIL ('Council')**

**PRESCRIPTION UNDER THE ACTIVITIES LOCAL LAW 2024 ('Local Law')**

1. In exercise of:

1.1. an instrument of delegation from the Council (Register no CCL-2020-1) made pursuant to section 11(1) the *Local Government Act 2020* ('the Act')

1.2. an instrument of sub-delegation 2024-22 dated 26 March 2024

1.3. all other powers held by or delegated to me,

and having taken into account the local law requirements of the Council pursuant to the *Local Government Act 2020* and the guidelines for prescribing smoke free areas under Part B of Schedule 2 of the Local Law.

**THE COUNCIL PRESCRIBES THAT:**

2. the areas known as The Causeway, Howey Place, Equitable Place, Corporation Lane 493, Block Place, QV Melbourne, Goldsbrough Lane, Fulham Place, Collins Way, The Tan Track and the Princes Park Track as shown on the attached maps are smoke free areas.

DATED: this 3<sup>rd</sup> day of April 2024



.....  
**Rushda Halith**  
General Manager Community and City Services

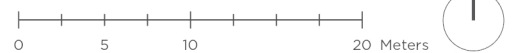
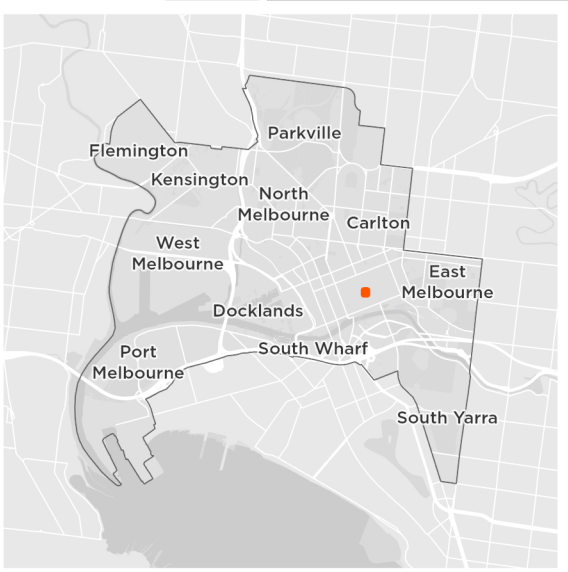





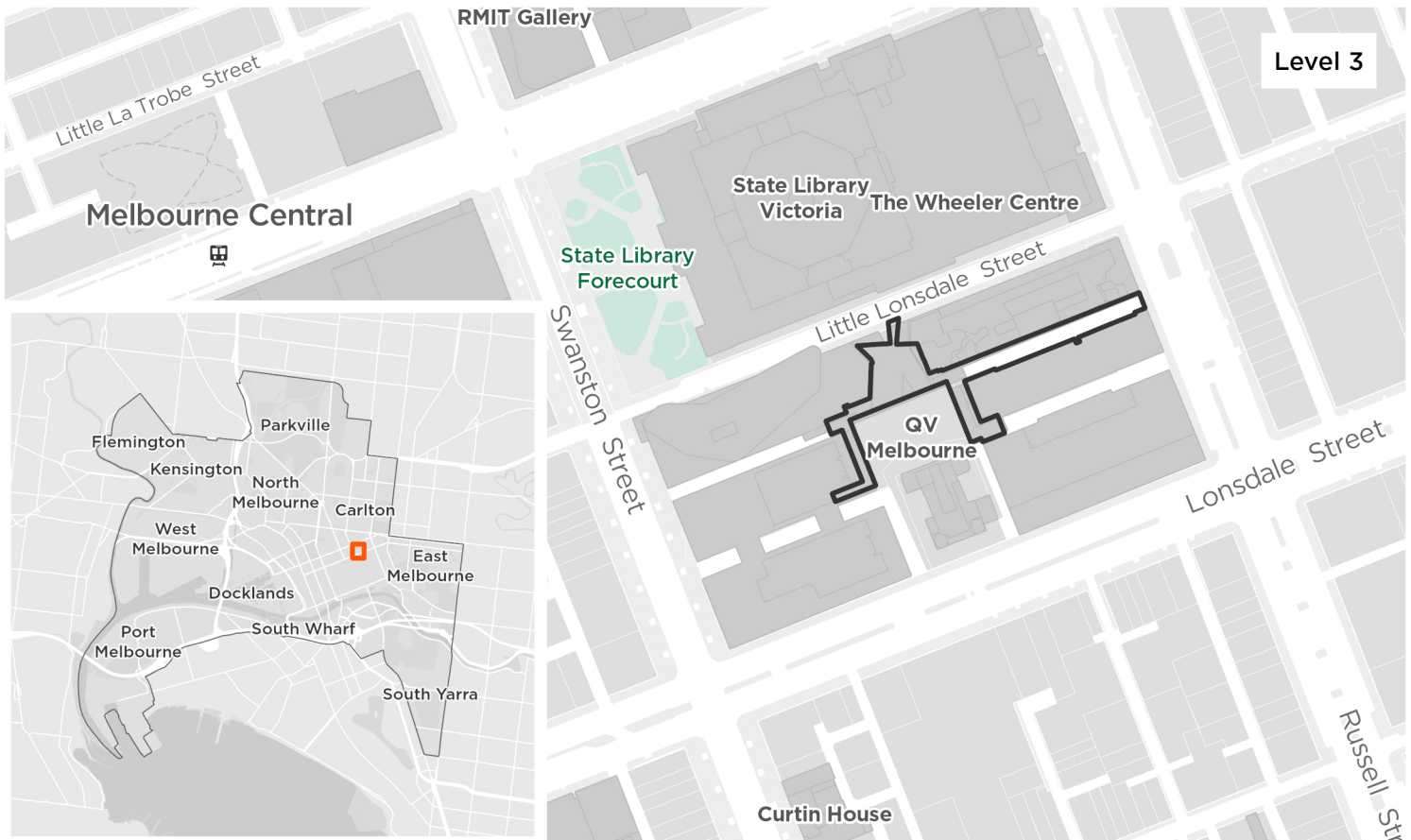
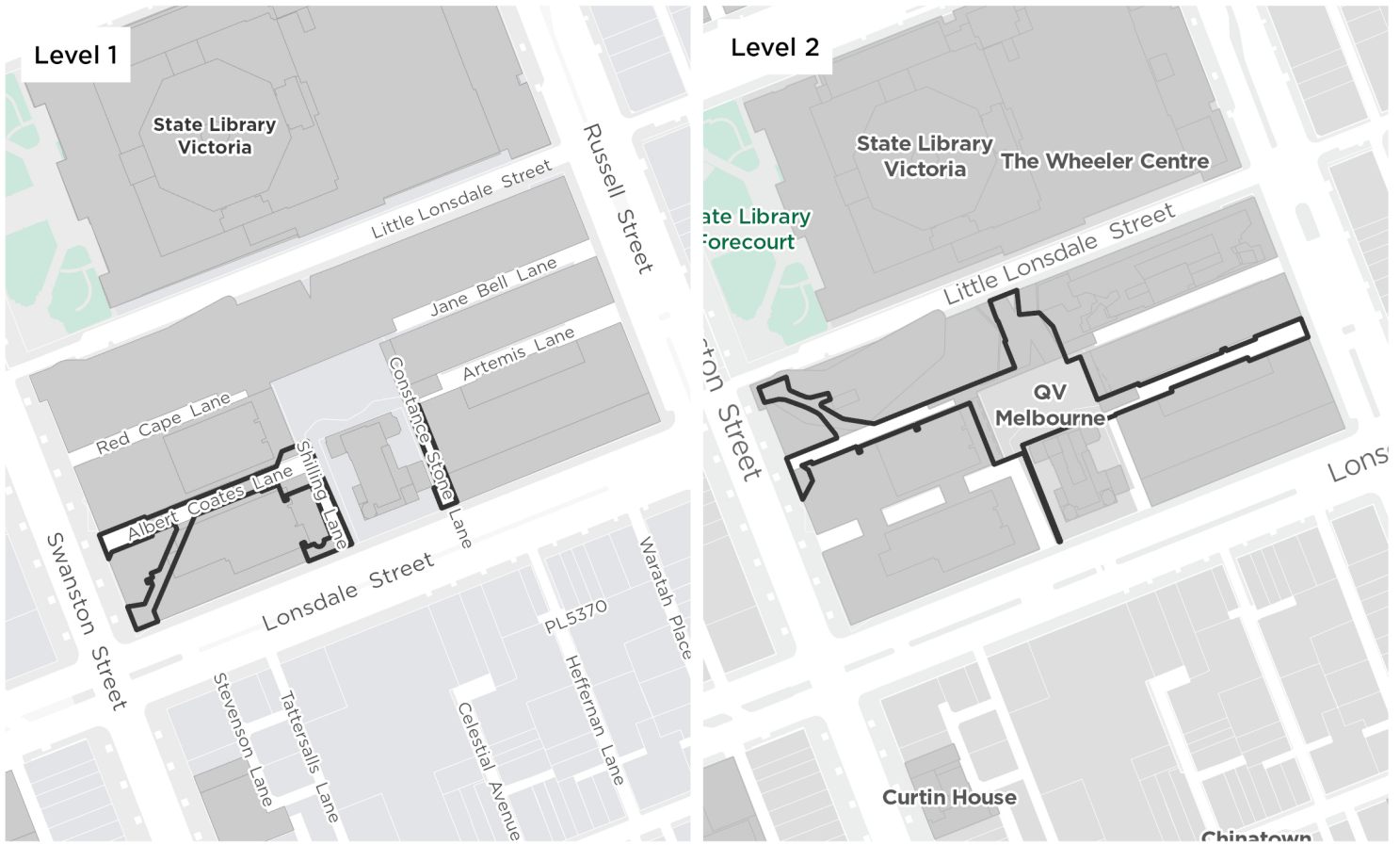


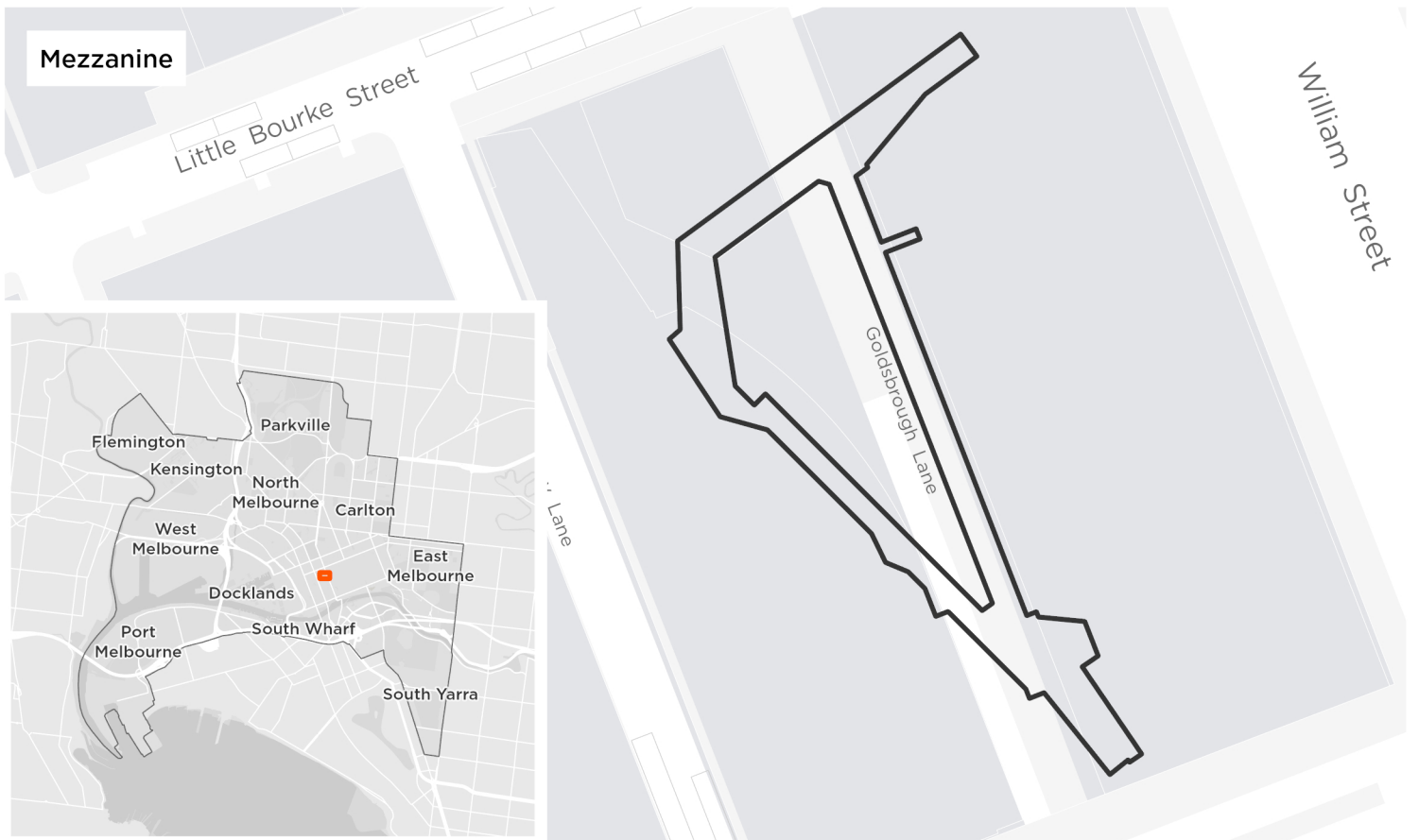
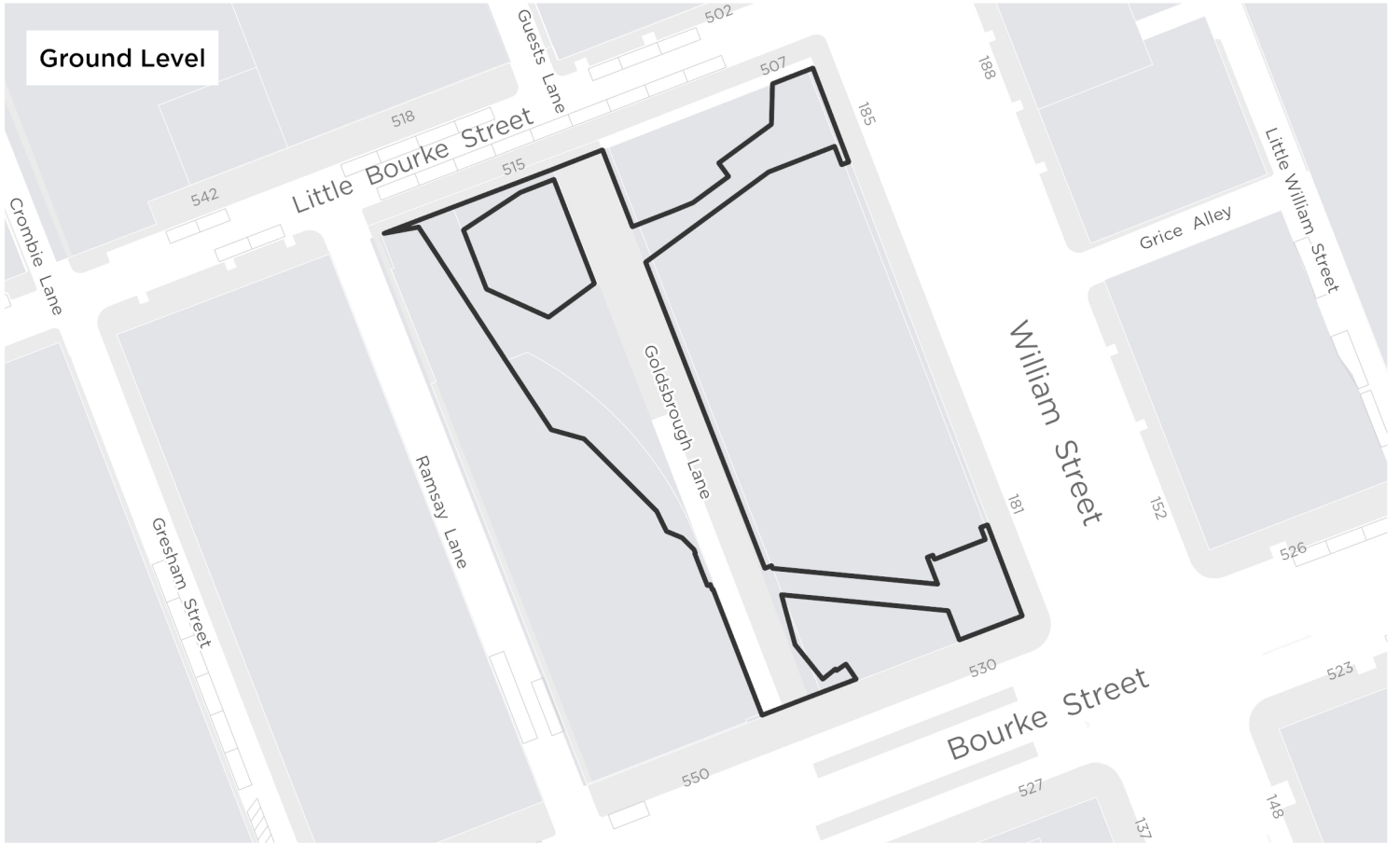
# City of Melbourne Smoke-free Areas

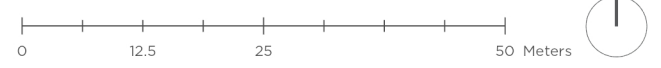
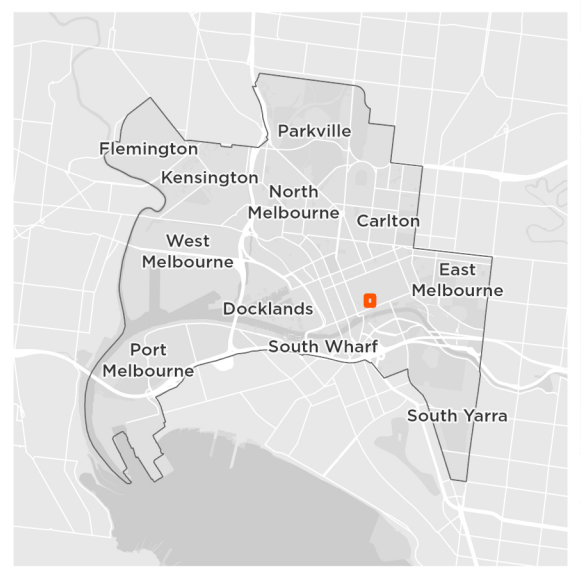
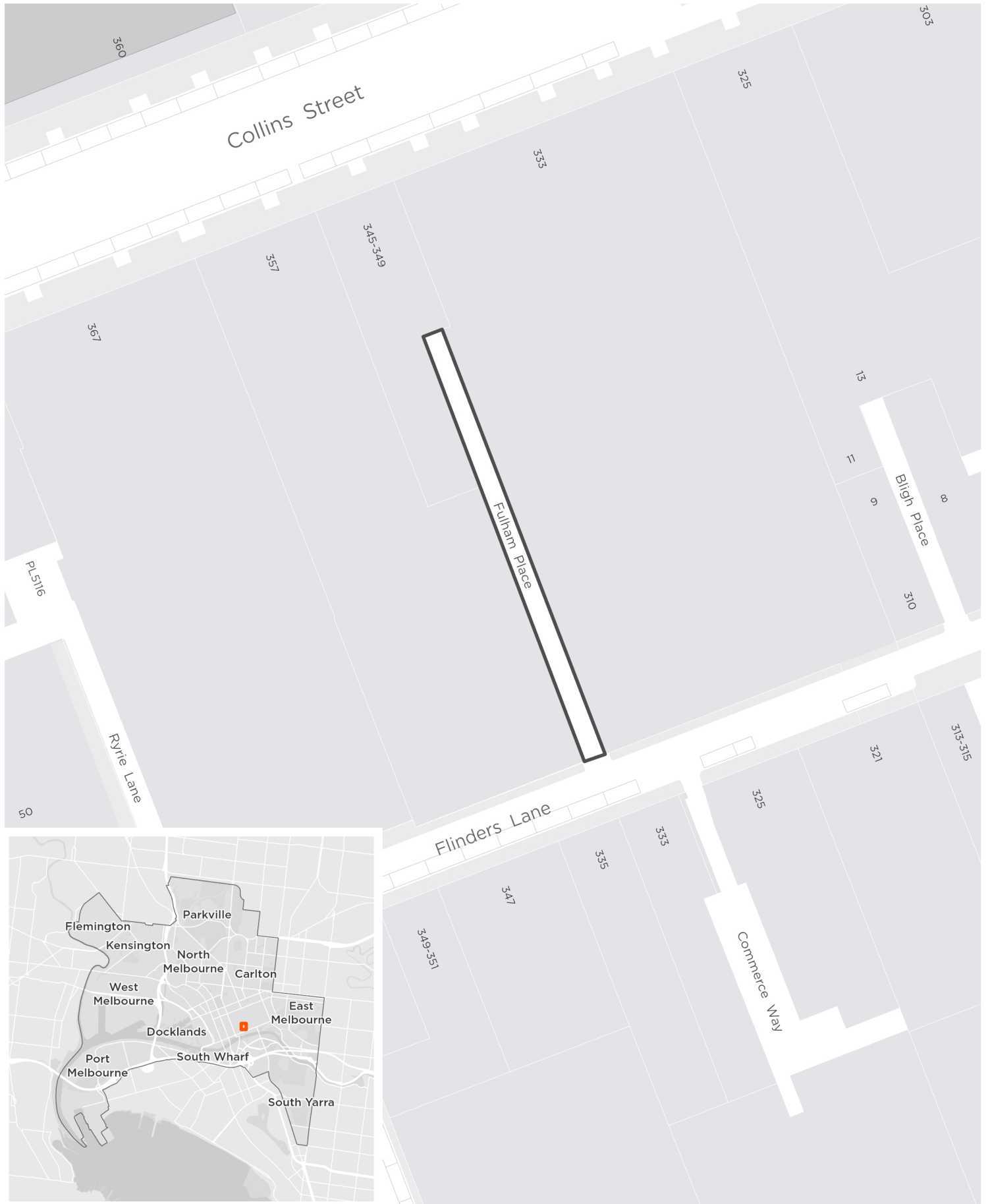
## Block Place




 Prescribed Smoke-free Area - Ground level



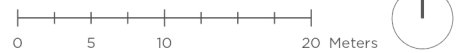
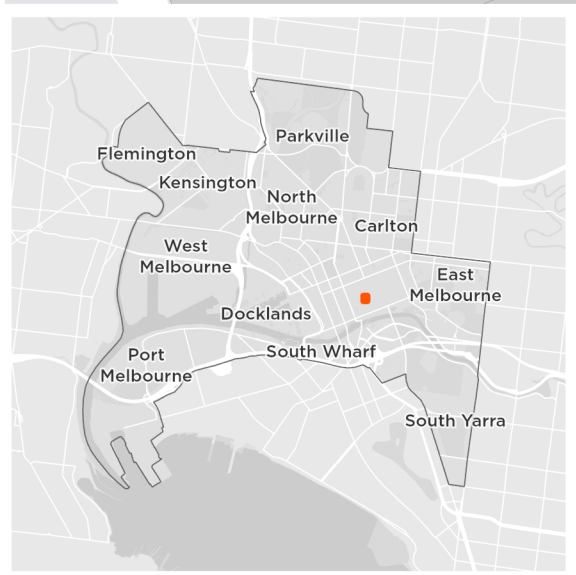





 Prescribed Smoke-free Area - Ground level

# City of Melbourne Smoke-free Areas

## Collins Way



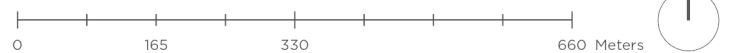
 Prescribed Smoke-free Area - Ground level


# City of Melbourne Smoke-free Areas

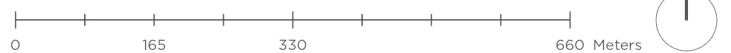
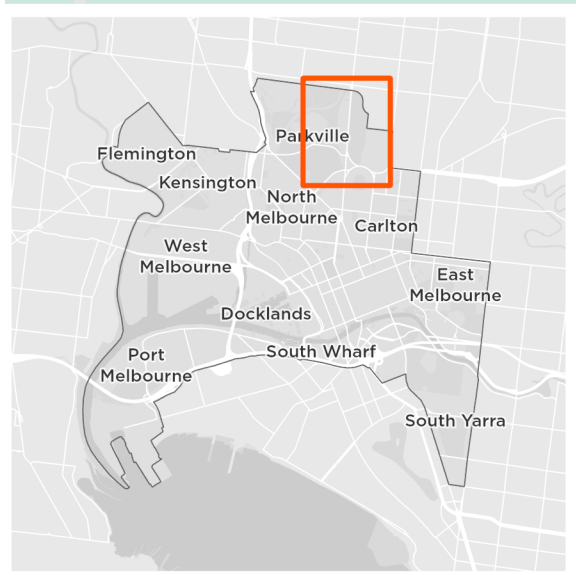
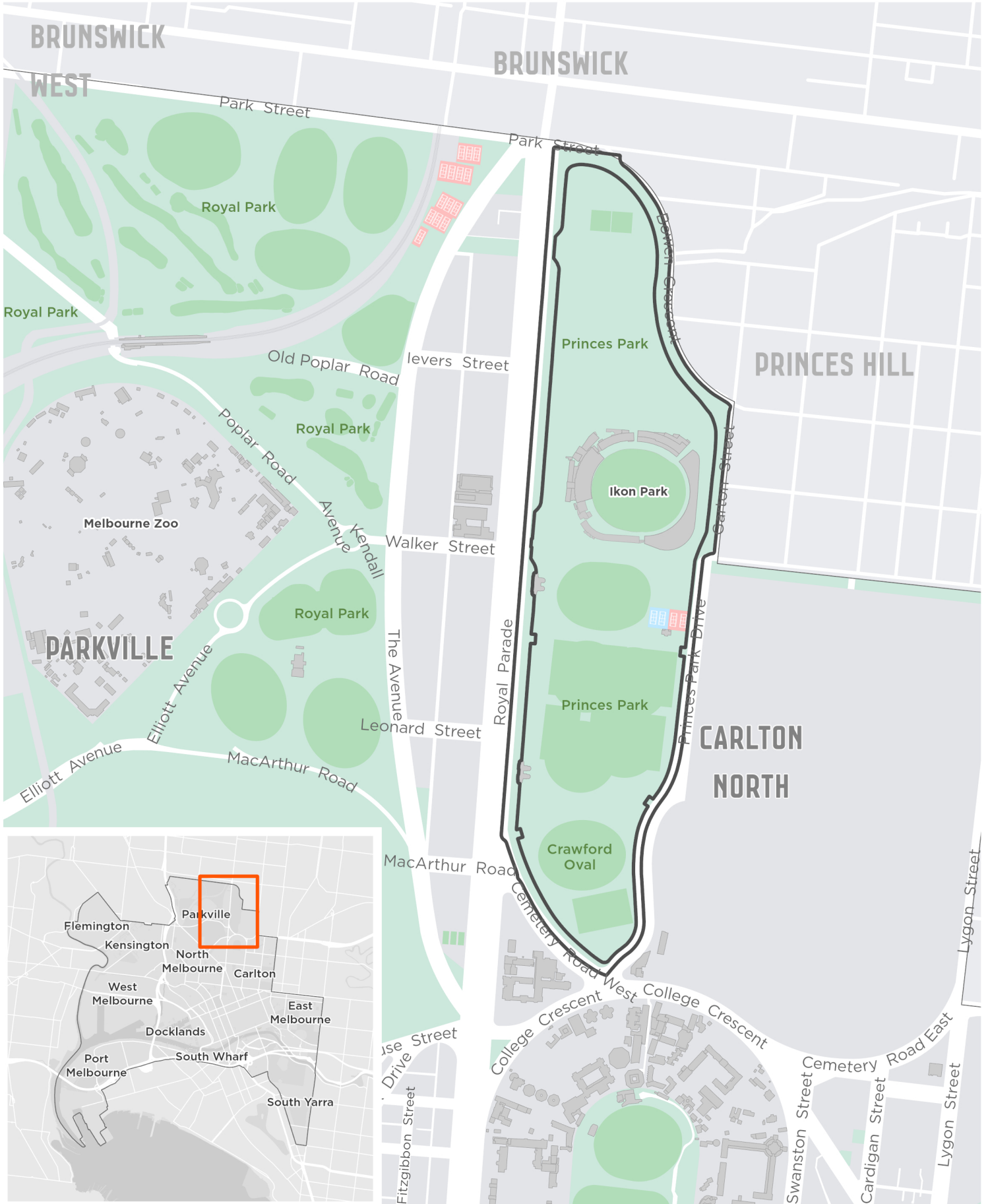
## The Tan Track



© City of Melbourne 2025 | Map created by Spatial (Enterprise Technology Services)



 Prescribed Smoke-free Area - Ground level



Prescribed Smoke-free Area - Ground level